








**PROVINCIAL PLANNING AND DEVELOPMENT OFFICE**



**POPULATION DENSITY**  
 Census Year: 2000  
 Municipality of MARIBOJOC

**LEGEND**

-  Coastline
-  Municipal Boundary
-  Barangay Boundary

**Population Density 2000**

-  Up to 200 per sq. km.
-  200 to 500 per sq. km.
-  500 to 1,000 per sq. km.
-  Over 2,000 per sq. km.

  
  
 SCALE 1 : 50,000  
 Universal Transverse Mercator (UTM) zone 51 North  
 World Geodetic System, 1984 (WGS84)

**NOTES:**  
 1. Boundaries based on the Comprehensive Land Use Plan (CLUP) 2011-2021  
 2. Coastline digitized from Google Earth images  
 3. Population density computed using data from Philippine Statistics Authority (PSA) on areas generated from the map  
 4. This map is not authoritative, subject to ground verification, and for indicative use only