






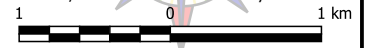


**BASE MAP**  
 Municipality of PANGLAO

**Legend**

-  Coastline
-  Municipal Boundary
-  Barangay Boundary
-  National Road
-  Provincial Road
-  Municipal Road
-  Barangay Road

- NOTES:**
1. Boundaries digitized by PPDO GIS Unit from Cadastral Index Map and may need to be verified
  2. Coastline digitized by PPDO GIS Unit from Google Earth Images
  3. Roads from the Municipal Roads Databases generated by LGU Panglao for the CRID Project
  4. This map is not authoritative, subject to ground verification, and for indicative use only



SCALE 1 : 50,000  
 Universal Transverse Mercator (UTM) Zone 51  
 World Geodetic System 1984 (WGS84)