









Hazard Map FLOODING
 Municipality of PANGLAO

Legend

-  Coastline
-  Municipal Boundary
-  Barangay Boundary
-  National Road
-  Provincial Road
-  Municipal Road
-  Barangay Road

Flooding

-  Low Susceptibility

- NOTES:**
1. Boundaries digitized by PPDO GIS Unit from Cadastral Index Map and may need to be verified
 2. Coastline digitized by PPDO GIS Unit from Google Earth Images
 3. Roads from the Municipal Roads Databases generated by LGU Panglao for the CRID Project
 4. Flooding Hazard susceptible areas derived from files provided by Mines and Geosciences Bureau - Region 7 (MGB-7), 2016
 5. This map is not authoritative, subject to ground verification, and for indicative use only

