












PROVINCIAL PLANNING AND DEVELOPMENT OFFICE

MULTI-HAZARD MAP
Municipality of PANGLAO

Legend

-  Coastline
-  Municipal Boundary
-  Barangay Boundary
-  National Road
-  Provincial Road
-  Municipal Road
-  Barangay Road

Multi-Hazard

-  1 Hazard
-  2 Hazards
-  3 Hazards
-  4 Hazards

- NOTES:**
1. Boundaries digitized by PPDO GIS Unit from Cadastral Index Map and may need to be verified
 2. Coastline digitized by PPDO GIS Unit from Google Earth Images
 3. Roads from the Municipal Roads Databases generated by LGU Panglao for the CRID Project
 4. Multi-Hazard Map is a combination of Highly Susceptible Areas from the Various Hazards
 5. This map is not authoritative, subject to ground verification, and for indicative use only



SCALE 1 : 50,000
 Universal Transverse Mercator (UTM) Zone 51
 World Geodetic System 1984 (WGS84)