












PROVINCIAL PLANNING AND DEVELOPMENT OFFICE

POPULATION DENSITY
Census Year: 1995
 Municipality of PANGLAO

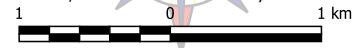
Legend

-  Coastline
-  Municipal Boundary
-  Barangay Boundary
-  National Road
-  Provincial Road
-  Municipal Road
-  Barangay Road

Population Density 1995

-  Up to 500 per km²
-  500 to 1,000 per km²
-  1,000 to 1,500 per km²
-  1,500 to 2,000 per km²

- NOTES:**
1. Boundaries digitized by PPDO GIS Unit from Cadastral Index Map and may need to be verified
 2. Coastline digitized by PPDO GIS Unit from Google Earth Images
 3. Population density calculated using population data from the Philippine Statistics Authority (PSA) and barangay areas generated from the map
 4. Balicasag Island is part of Barangay Poblacion
 5. Roads from the Municipal Roads Databases generated by LGU Panglao for the CRID Project
 6. This map is not authoritative, subject to ground verification, and for indicative use only


 SCALE 1 : 50,000
 Universal Transverse Mercator (UTM) Zone 51
 World Geodetic System 1984 (WGS84)