












PROVINCIAL PLANNING AND DEVELOPMENT OFFICE

ANNUAL GROWTH RATE
Census Years: 2000-2007
 Municipality of PANGLAO

Legend

-  Coastline
-  Municipal Boundary
-  Barangay Boundary
-  National Road
-  Provincial Road
-  Municipal Road
-  Barangay Road

Annual Growth Rate 2000-2007

-  Increase by up to 1%
-  Increase by 1% to 2%
-  Increase by 2% to 5%

- NOTES:
1. Boundaries digitized by PPDO GIS Unit from Cadastral Index Map and may need to be verified
 2. Coastline digitized by PPDO GIS Unit from Google Earth Images
 3. Annual Growth Rate calculated using population data from the Philippine Statistics Authority (PSA)
 4. Balicasag Island is part of Barangay Poblacion
 5. Roads from the Municipal Roads Databases generated by LGU Panglao for the CRID Project
 6. This map is not authoritative, subject to ground verification, and for indicative use only

