












PROVINCIAL PLANNING AND DEVELOPMENT OFFICE
POPULATION TEMPORAL CHANGE
Census Years: 1990-1995
 Municipality of PANGLAO

Legend

-  Coastline
-  Municipal Boundary
-  Barangay Boundary
-  National Road
-  Provincial Road
-  Municipal Road
-  Barangay Road

Temporal Change 1990-1995

-  Decrease by over 100
-  Decrease by up to 100
-  Increase by up to 200
-  Increase by 200 to 500

- NOTES:**
1. Boundaries digitized by PPDO GIS Unit from Cadastral Index Map and may need to be verified
 2. Coastline digitized by PPDO GIS Unit from Google Earth Images
 3. Population Temporal Change calculated using population data from the Philippine Statistics Authority (PSA)
 4. Balicasag Island is part of Barangay Poblacion
 5. Roads from the Municipal Roads Databases generated by LGU Panglao for the CRID Project
 6. This map is not authoritative, subject to ground verification, and for indicative use only

