










PROVINCIAL PLANNING AND DEVELOPMENT OFFICE

GEOLOGIC MAP
Municipality of PANGLAO

Legend

-  Coastline
-  Municipal Boundary
-  Barangay Boundary
-  National Road
-  Provincial Road
-  Municipal Road
-  Barangay Road

Geologic Formation

-  Maribojoc Limestone
-  No Data

- NOTES:**
1. Boundaries digitized by PPDO-Bohol GIS Unit from Cadastral Index Map
 2. Coastline digitized by PPDO-Bohol GIS Unit from Google Earth Images
 3. Roads from the Municipal Roads Databases generated by LGU Panglao for the CRID Project
 4. Geologic Formation digitized by PPDO-Bohol GIS Unit from the Bureau of Soils and Water Management (BSWM) Geologic Map sheets scaled at 1:50,000
 5. Topographic background generated from the Shuttle Radar Topography Mission (SRTM) v.3 1-arc-second downloaded from the USGS EarthExplorer website
 6. This map is not authoritative, subject to ground verification, and for indicative use only

