











**PROVINCIAL PLANNING AND DEVELOPMENT OFFICE**

**LAND CLASSIFICATION MAP**  
Municipality of PANGLAO

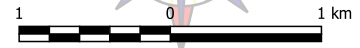
**Legend**

-  Coastline
-  Municipal Boundary
-  Barangay Boundary
-  National Road
-  Provincial Road
-  Municipal Road
-  Barangay Road

**Land Classification**

-  Alienable & Disposable
-  Protected Area
-  No Data

- NOTES:**
1. Boundaries digitized by PPDO-Bohol GIS Unit from Cadastral Index Map
  2. Coastline digitized by PPDO-Bohol GIS Unit from Google Earth Images
  3. Roads from the Municipal/Roads Databases generated by LGU Panglao for the CRID Project
  4. Land Classification based on data provided by the Department of Environment and Natural Resources (DENR), 2016
  5. Topographic background generated from the Shuttle Radar Topography Mission (SRTM) v.3 1-arc-second downloaded from the USGS EarthExplorer website
  6. This map is not authoritative, subject to ground verification, and for indicative use only



Universal Transverse Mercator (UTM) Zone 51  
World Geodetic System 1984 (WGS84)