

















**PROVINCIAL PLANNING AND DEVELOPMENT OFFICE**

**LAND COVER MAP**  
Municipality of PANGLAO

**Legend**

-  Coastline
-  Municipal Boundary
-  Barangay Boundary
-  National Road
-  Provincial Road
-  Municipal Road
-  Barangay Road

**Land Cover**

-  Annual Crop
-  Perennial Crop
-  Brush/Shrubs
-  Built-up
-  Grassland
-  Inland Water
-  Mangrove Forest
-  Open/Barren
-  No Data

**NOTES:**

- Boundaries digitized by PPDO-Bohol GIS Unit from Cadastral Index Map
- Coastline digitized by PPDO-Bohol GIS Unit from Google Earth Images
- Roads from the Municipal/Roads Databases generated by LGU Panglao for the CRID Project
- Land Cover based on data provided by the National Mapping and Resource Information Authority (NAMRIA), 2015
- Topographic background generated from the Shuttle Radar Topography Mission (SRTM) v.3 1-arc-second downloaded from the USGS EarthExplorer website
- This map is not authoritative, subject to ground verification, and for indicative use only

