











**PROVINCIAL PLANNING AND DEVELOPMENT OFFICE**

**SOIL MAP**  
Municipality of PANGLAO

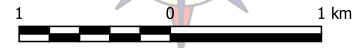
**Legend**

-  Coastline
-  Municipal Boundary
-  Barangay Boundary
-  National Road
-  Provincial Road
-  Municipal Road
-  Barangay Road

**Soil Classification**

-  Beach Sand
-  Bolinao Clay
-  Unclassified

- NOTES:**
1. Boundaries digitized by PPDO-Bohol GIS Unit from Cadastral Index Map
  2. Coastline digitized by PPDO-Bohol GIS Unit from Google Earth Images
  3. Roads from the Municipal Roads Databases generated by LGU Panglao for the CRID Project
  4. Soil Classification digitized by PPDO-Bohol GIS Unit from the Bureau of Soils and Water Management (BSWM) Soil Map sheets scaled at 1:50,000
  5. Topographic background generated from the Shuttle Radar Topography Mission (SRTM) v.3 1-arc-second downloaded from the USGS EarthExplorer website
  6. This map is not authoritative, subject to ground verification, and for indicative use only



SCALE 1 : 50,000  
 Universal Transverse Mercator (UTM) Zone 51  
 World Geodetic System 1984 (WGS84)