















PROVINCIAL PLANNING AND DEVELOPMENT OFFICE

LAND COVER MAP
Municipality of SAGBAYAN

LEGEND

-  Municipal Hall
-  Barangay Hall
-  Municipal Boundary
-  Barangay Boundary
-  Rivers and Creeks
-  National Road
-  Provincial Road
-  Municipal Road
-  Barangay Road

Land Cover

-  Annual Crop
-  Brush/Shrubs
-  Built-up
-  Grassland
-  Perennial Crop

NOTES:

1. Boundaries mostly based on files the LAMP II project
2. Location of Government Centers verified by Sagbayan LGU using GPS
3. Roads are from the Municipal Roads Database acquired through the CRID project
4. Rivers and Creeks digitized by PPDO GIS Unit from National Mapping and Resource Information Authority (NAMRIA) Topographic Map, 1994 edition, sheets scaled at 1:50,000
5. Land Cover based on data provided by NAMRIA, 2015
6. This map is not authoritative, subject to ground verification, and for indicative use only



SCALE 1 : 55,000
 Universal Transverse Mercator (UTM) Zone 51 North
 World Geodetic System, 1984 (WGS 84)

