

124°00'00"E

124°01'30"E

124°03'00"E



124°04'30"E

9°48'00"N  
9°46'30"N  
9°45'00"N  
9°43'30"N  
9°42'00"N  
9°40'30"N




9°48'00"N  
9°46'30"N  
9°45'00"N  
9°43'30"N  
9°42'00"N  
9°40'30"N

### LEGEND

#### Boundaries

-  Municipal Boundary
-  Barangay Boundary

#### Roads

-  Provincial Road
-  Municipal Road
-  Barangay Road

#### Ground Shaking

-  Intensity 8 and above

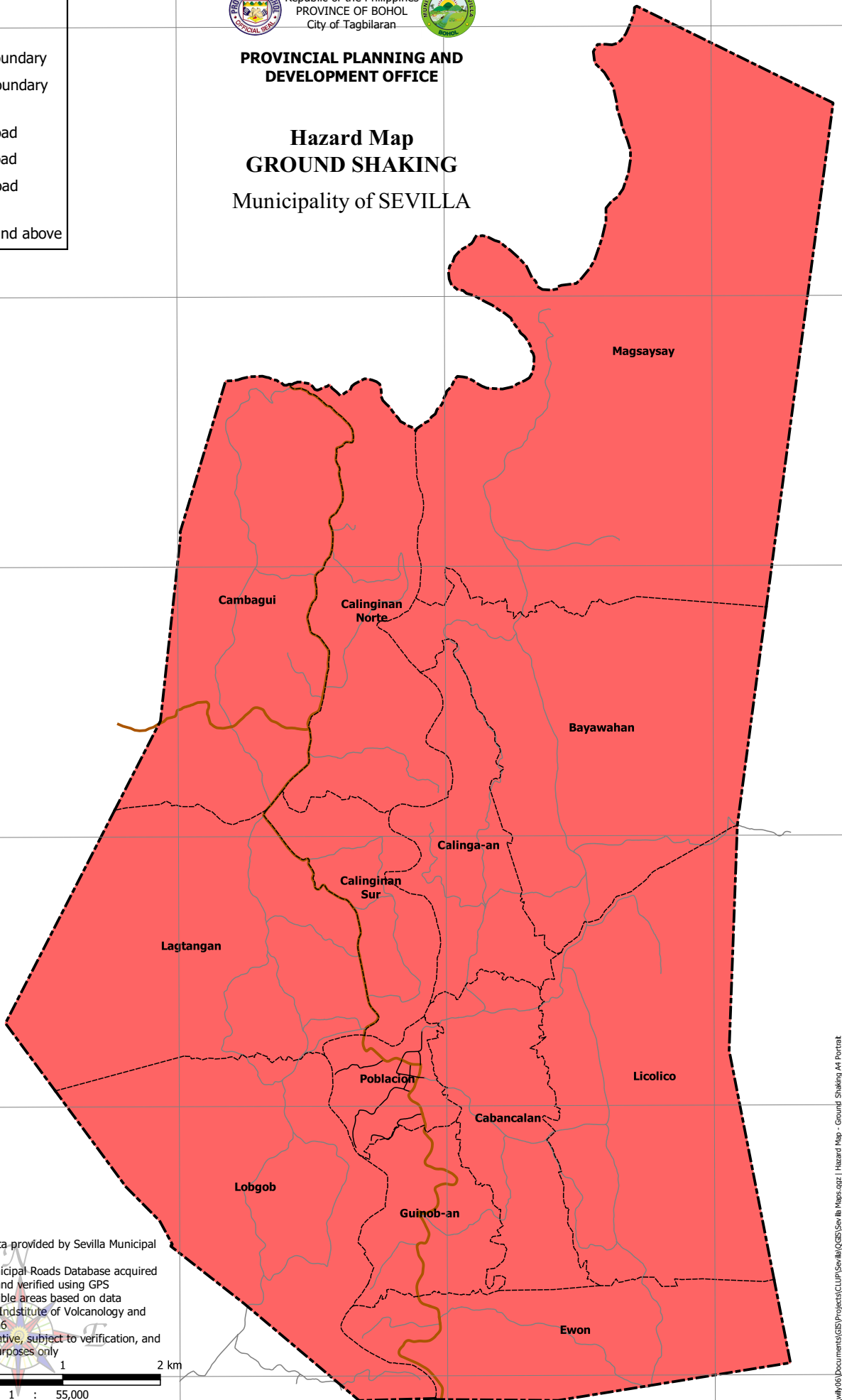


Republic of the Philippines  
PROVINCE OF BOHOL  
City of Tagbilaran



### PROVINCIAL PLANNING AND DEVELOPMENT OFFICE

## Hazard Map GROUND SHAKING Municipality of SEVILLA



#### Notes:

1. Boundaries based on data provided by Sevilla Municipal Assessor's Office
2. Roads based on the Municipal Roads Database acquired through the CRID Project and verified using GPS
3. Ground Shaking susceptible areas based on data provided by the Philippine Institute of Volcanology and Seismology (PhIVolcS), 2016
4. This map is not authoritative, subject to verification, and to be used for indicative purposes only



SCALE 1 : 55,000

Universal Transverse Mercator (UTM) zone 51 North  
World Geodetic System, 1984 (WGS84)

124°00'00"E

124°01'30"E

124°03'00"E

124°04'30"E