

124°10'E

124°12'E

124°14'E

124°16'E



Republic of the Philippines
PROVINCE OF BOHOL
City of Tagbilaran



**PROVINCIAL PLANNING AND
DEVELOPMENT OFFICE**

**Hazard Map
STORM SURGE**

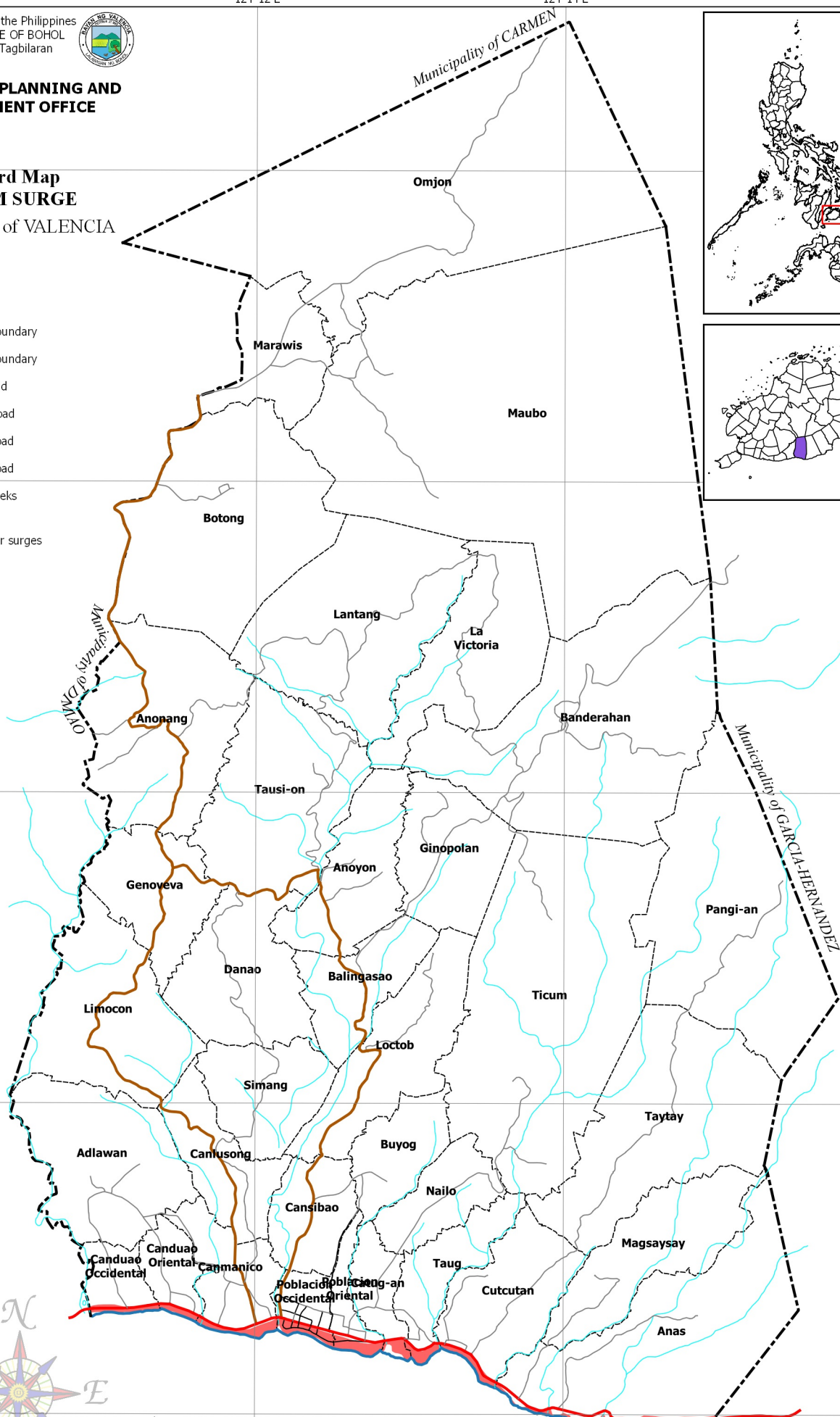
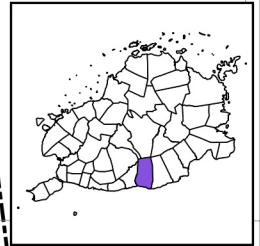
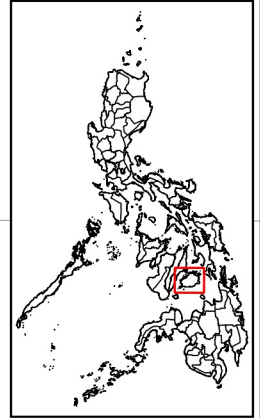
Municipality of VALENCIA

LEGEND

- Coastline
- Municipal Boundary
- Barangay Boundary
- National Road
- Provincial Road
- Municipal Road
- Barangay Road
- Rivers & Creeks

Storm Surge

- Over 1 meter surges



9°44'N

9°42'N

9°40'N

9°38'N

9°36'N

N 44° 0'

N 42° 0'

N 40° 0'


N 38° 0'

N 36° 0'

C:\Users\w\Documents\GIS\Projects\CLIP\Valencia\GIS\Valencia_CLIP_2019-2028.aprx | Headers - Storm Surge At Port of

N 36° 0'

N 35° 0'



SCALE 1 : 65,000
Philippines Reference System, 1992 (PRS92)
Philippine Zone 5

- NOTES:
1. Boundaries and coastline derived from parcellary Barangay Section Index Map provided by Valencia MAssO and digitized by MPDC
 2. Rivers and Creeks digitized by PPDO GIS Unit from NAMRIA Topographic Map sheet 3820-III, scaled at 1:50,000, edition May 1993
 3. Roads based on the Municipal Roads Database acquired through CRID Project and verified using GPS
 4. Storm Surge susceptible areas based on files provided by NAMRIA, 2015
 5. This map is for indicative purposes only subject to ground verification

124°10'E

124°12'E

124°14'E

124°16'E