

124°10'E

124°12'E

124°14'E

124°16'E



Republic of the Philippines  
PROVINCE OF BOHOL  
City of Tagbilaran



**PROVINCIAL PLANNING AND  
DEVELOPMENT OFFICE**

**POPULATION ANNUAL  
GROWTH RATE**

**Census Years: 2010-2015**

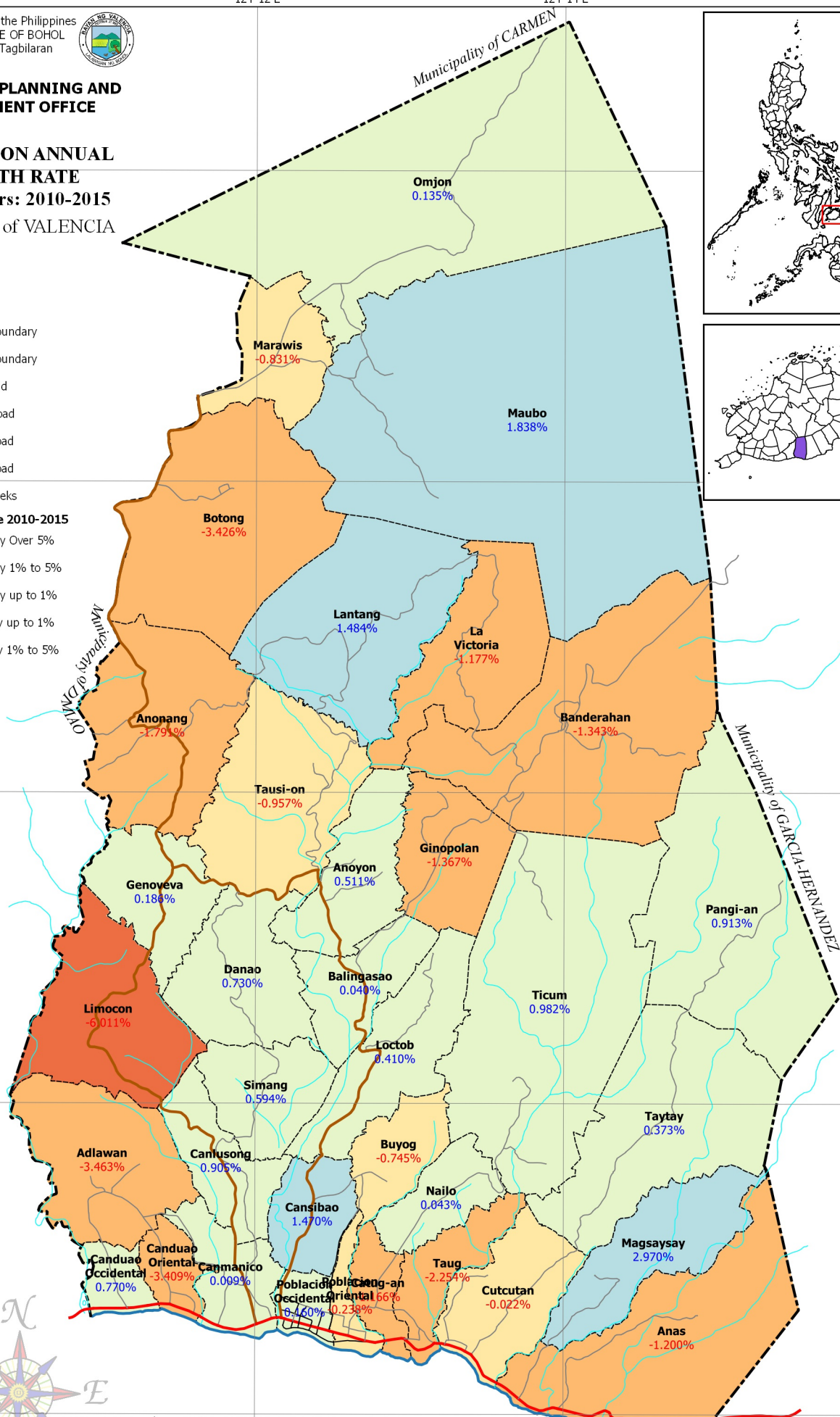
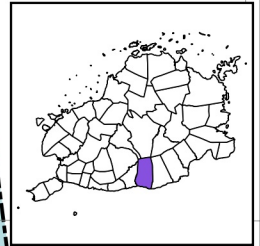
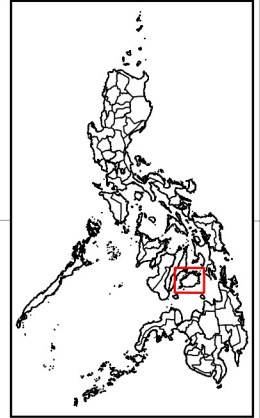
Municipality of VALENCIA

**LEGEND**

- Coastline
- Municipal Boundary
- Barangay Boundary
- National Road
- Provincial Road
- Municipal Road
- Barangay Road
- Rivers & Creeks


**Annual Growth Rate 2010-2015**

- Decreased by Over 5%
- Decreased by 1% to 5%
- Decreased by up to 1%
- Increased by up to 1%
- Increased by 1% to 5%



9°44'N  
9°42'N  
9°40'N  
9°38'N  
9°36'N

124°10'E  
124°12'E  
124°14'E  
124°16'E



SCALE 1 : 65,000  
Philippines Reference System, 1992 (PRS92)  
Philippine Zone 5

NOTES:

- Boundaries and coastline derived from parcellary Barangay Section Index Map provided by Valencia MAssO and digitized by MPDC
- Rivers and Creeks digitized by PPDO GIS Unit from NAMRIA Topographic Map sheet 3820-III, scaled at 1:50,000, edition May 1993
- Roads based on the Municipal Roads Database acquired through CRID Project and verified using GPS
- Population Annual Growth Rate computed based on data from Philippine Statistics Authority (PSA)
- This map is for indicative purposes only subject to ground verification

C:\Users\w\Documents\GIS Projects\CLUP\_Vale\GIS\_Vale\Map\CLUP\_2010-2015\Map\Population Annual Growth Rate\_2010-2015\_A1 Post.pdf N:83°e N:95°e