














 Republic of the Philippines
 PROVINCE OF BOHOL
 City of Tagbilaran



PROVINCIAL PLANNING AND DEVELOPMENT OFFICE


Poverty Database Monitoring System
SCHOOL DROPOUTS
 Municipality of ALBURQUERQUE

LEGEND

 National Road	 School Dropouts
 Provincial Road	 less than 2.50%
 Municipal Road	 2.50% - 5.00%
 Barangay Road	 5.00% - 7.50%
 Municipal Boundary	 7.50% - 10.00%
 Albur - Rivers	 over 10.00%
 Coastline	

NOTES:

- Boundaries derived from the Cadastral Index Map provided by the Municipal Assessor's Office.
- Coastline digitized from Google Earth Images.
- Roads consolidated from the municipal roads databases
- This map is to be used for indicative purposes only. This should not be used for measurements and for any legal purposes.


 SCALE 1 : 35,000
 Universal Transverse Mercator Zone 51 North
 World Geodetic System 1984