






**PROVINCIAL PLANNING AND DEVELOPMENT OFFICE**

**Poverty Database Monitoring System**  
**HOUSEHOLDS**  
**BELOW INCOME THRESHOLD**  
 Municipality of Catigbian

**Legend**

-  Municipal Boundary
-  Barangay Boundary
-  National Road
-  Provincial Road
-  Municipal Road
-  Barangay Road
-  Farm-to-Market Road

**HHs below Income Threshold**

-  less than 65.00%
-  60.00% - 70.00%
-  70.00% - 85.00%
-  80.00% - 90.00
-  over 90.00%

**NOTES:**

1. Boundaries digitized from the Comprehensive Land Use Plan.
2. Roads consolidated from Coordinating Roads and Infrastructure Investment for Development database.
3. This map is to be used for indicative purpose only. This must not be used for measurements and any legal purposes.



SCALE 1 : 70,000  
 Universal Transverse Mercator Zone 51 North  
 World Geodetic System 1984 (WGS84)