













**PROVINCIAL PLANNING
 AND DEVELOPMENT OFFICE**
Poverty Database Monitoring System
SCHOOL DROPOUTS
 Municipality of Catigbian

Legend



-  Municipal Boundary
-  Barangay Boundary
-  National Road
-  Provincial Road
-  Municipal Road
-  Barangay Road
-  Farm-to-Market Road

School Dropouts

-  less than 2.50%
-  2.50% - 5.00%
-  5.00% - 7.50%
-  7.50% - 10.00%
-  over 10.00%

NOTES:

- Boundaries digitized from the Comprehensive Land Use Plan.
- Roads consolidated from Coordinating Roads and Infrastructure Investment for Development database.
- This map is to be used for indicative purpose only. This must not be used for measurements and any legal purposes.



 SCALE 1 : 70,000
 Universal Transverse Mercator Zone 51 North
 World Geodetic System 1984 (WGS84)