

















PROVINCIAL PLANNING AND DEVELOPMENT OFFICE

GEOLOGIC MAP
Province of BOHOL

LEGEND

-  Tagbilaran City Hall
-  Municipal Hall
-  Coastline
-  Municipal Boundary
-  National Road
-  Provincial Road
- Geologic Formation**
-  Alicia Schist
-  Alluvium
-  Boctol serpentinite peridotite
-  Carmen Formation
-  Jagna Andesite
-  Maribojoc Limestone
-  Sierra Bullones Limestone
-  Talibon Diorite
-  Undifferentiated andesite and basalt
-  Wahig Orbitoid Limestone

- NOTES:**
1. Coastline digitized from NAMRIA Topographic Map Sheets, 1993 and 1994 editions, scale 1:50,000
 2. Boundaries based on files downloaded from GADM website
 3. Roads consolidated from Municipal Roads Database acquired through the Coordinating Road Investments for Development (CRID) Project.
 4. Geologic Formation digitized from BSWM Geologic Map sheets, scale 1:50,000

