








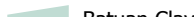




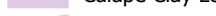
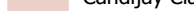
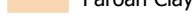
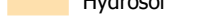








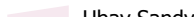


SOIL MAP

LEGEND

-  Coastline
 -  Municipal Boundary
 -  National Road
 -  Provincial Road
 -  Rivers
- Soil**
-  Annam Clay
 -  Baluarte Clay Loam
 -  Bantog Clay
 -  Bataan Clay Loam
 -  Batuan Clay
 -  Batuan-Faraon Complex
 -  Beach Sand
 -  Bolinao Clay
 -  Calape Clay Loam
 -  Candijay Clay
 -  Faraon Clay
 -  Hydrosol
 -  Inabanga Clay
 -  Lugo Clay
 -  Mandaue Clay
 -  Mountain Soil Undiff.
 -  Rough Stony Land
 -  Sevilla Clay
 -  Ubay Clay
 -  Ubay Clay Loam
 -  Ubay Sandy Loam
 -  Unclassified

